


## LIST OF PLACES HAVING POPULATION OF LESS THAN 12 LAKHS AND MORE THAN 5 LAKHS

STATE/UNION TERRITORY	CITY	CLASS	POPULATION
Andhra Pradesh	<b>Warangal</b>	<b>UA</b>	<b>7,53,438</b>
	(a) Warangal		
	(i) Warangal	M Corp.	
	(ii) Unikicherla	OG	
	(iii) Hasanparthy	OG	
	(iv) Pegadapalle	OG	
	(v) Chinthagattu	OG	
	(vi) Madikonda	OG	
	(vii) Waddepalle ( R )	OG	
	(viii) Palivelpula ( R )	OG	
	(ix) Thimmapur (Haveli) ( R )	OG	
	(x) Nakkalapalle	OG	
	(xi) Gopalpur	OG	
	(xii) Dharmaram	OG	
	(xiii) Vasanthapur	OG	
	(xiv) Stambampalle	OG	
	(b) Bhimaram	CT	
	(c) Enumamula	CT	
	(d) Kadipikonda	CT	
	(e) Gorrekunta	CT	
<b>Guntur</b>	<b>UA</b>	<b>6,70,073</b>	
(a) Guntur			
(i) Guntur	M Corp.		
(ii) Gorantla	OG		
(iii) Pedalalaku	OG		
<b>Nellore</b>	<b>UA</b>	<b>5,58,548</b>	
(a) Nellore			
(i) Nellore	M Corp.		
(ii) Nellore (Bit.1)	OG		
(iii) Kallurpalle	OG		
(iv) Visavaviletipadu	OG		
(v) Allipuram	OG		
(vi) Chintareddipalem	OG		
(vii) Gundlapalem	OG		
(b) Buja Buja Nellore	CI		
<b>Assam</b>	<b>Guwahati</b>	<b>UA</b>	<b>9,62,334</b>
(a) Guwahati			
(i) Guwahati	M Corp.		
(ii) Narengi	OG		
<b>Chandigarh</b>	<b>Chandigarh</b>	<b>UA</b>	<b>9,70,602</b>
(a) Chandigarh			
(i) Chandigarh	M Corp.		
(ii) Lahora	OG		
(iii) Khuda Jassu			
<b>Chhattisgarh</b>	<b>Durg-Bhilainagar</b>	<b>UA</b>	<b>10,64,222</b>
(a) Durg	M Corp.		
(b) Bhilai Nagar			
(i) Bhilai Nagar	M Corp.		
(ii) Dumardih	OG		
(c) Bhilai Charoda	M		
(d) Jamul	M		
(e) Kumhari	M		
(f) Utai	NP		
<b>Raipur</b>	<b>UA</b>	<b>11,23,558</b>	
(a) Raipur			

STATE/UNION TERRITORY	CITY	CLASS	POPULATION
	(i) Raipur	M Corp.	
	(ii) Deopuri	OG	
	(iii) Boriakhurd	OG	
	(b) Birgaon	M	
<b>Gujarat</b>	<b>Jamnagar</b>	<b>UA</b>	<b>6,00,943</b>
	(a) Jamnagar		
	(i) Jamnagar	M Corp.	
	(ii) Jamnagar	OG	
	(iii) Vibhapar	OG	
	(iv) Port Area	OG	
	<b>Bhavnagar</b>	<b>UA</b>	<b>6,05,882</b>
	(a) Bhavnagar		
	(i) Bhavnagar	M Corp.	
	(ii) Ruva	OG (Part)	
	(iii) Tarsimiya	OG (Part)	
<b>Haryana</b>	<b>Gurgaon</b>	<b>UA</b>	<b>9,02,112</b>
	(a) Gurgaon		
	(i) Gurgaon	M Corp.	
	(ii) Daultabad	OG	
	(iii) Ghata	OG	
	(iv) Naya Behram Pur	OG (Part)	
	(b) Badshahpur	CT (Part)	
<b>Jammu &amp; Kashmir</b>	<b>Jammu</b>	<b>UA</b>	<b>6,57,314</b>
	(a) Jammu		
	(i) Jammu	M Corp.	
	(ii) Kamini	OG	
	(iii) Khanpur	OG	
	(iv) Setani	OG	
	(v) Narwal Bala	OG	
	(vi) Rakh Bahu	OG	
	(vii) Chhani Raman	OG	
	(viii) Chhani Beja	OG	
	(ix) Chhani Kamala	OG	
	(x) Chak Jalu	OG	
	(xi) Sunjwan	OG	
	(xii) Deeli	OG	
	(xiii) Gangial	OG	
	(xiv) Gadi Garh	OG	
	(xv) Raipur	OG	
	(xvi) Rakh Raipur	OG	
	(xvii) Chak Gulami	OG	
	(xviii) Gajral	OG	
	(xix) Hazuri Bagh	OG	
	(xx) Muthi	OG	
	(xxi) Barnayi	OG	
	(xxii) Dharmal	OG	
	(xxiii) Chanor	OG	
	(xxiv) Chwadi	OG	
	(xxv) Keran	OG	
	(xxvi) Satwari	OG	
	(b) Jammu Cantt.	CB	
	(c) Nagrota	CT	
	(d) Chak Kalu	CT	
	(e) Rakh Gadi Garh	CT	
	(f) Bhore	CT	
	(g) Chhatha	CT	
	(h) Bari Brahmana	MC	




STATE/UNION TERRITORY	CITY	CLASS	POPULATION
Jharkhand	<b>Dhanbad</b>	UA	<b>11,96,214</b>
	(a) Dhanbad	M Corp.	
	(b) Malkera	CT	
	(c) Nagri Kalan	CT	
	(d) Baua Kalan	CT	
	(e) Pondarkanali	CT	
	<b>Ranchi</b>	UA	<b>11,26,720</b>
	(a) Ranchi	M Corp.	
	(b) Kanke	CT	
	(c) Arsande	CT	
	(d) Ara	CT	
	(e) Bargarwa	CT	
	(f) Tundiul	CT	
	<b>Bokaro Steel City</b>	UA	<b>5,64,319</b>
	(a) Chas	NP	
(b) Bokaro Steel City	CT		
(c) Bandhgora	CT		
Karnataka	<b>Belgaum</b>	UA	<b>6,10,350</b>
	(a) Belgaum		
	(i) Belgaum	M Corp.	
	(ii) Goundawad	OG	
	(iii) Shindoli	OG	
	(b) Belgaum Cantonment	CB	
	(c) Kakati	CT	
	(d) Hindalgi	CT	
	(e) Kangrali	KH	
	(f) Kangrali	BK	
	(g) Mutga	CT	
	(h) Benakanahalli	CT	
	(i) Peeranwadi	CT	
	(j) Machche	CT	
	<b>Hubli-Dharwad</b>	M Corp.	<b>9,43,788</b>
	<b>Mangalore</b>	UA	<b>6,23,841</b>
	(a) Mangalore		
	(i) Mangalore	M Corp.	
	(ii) Chelliru	OG	
	(iii) Kuthethur	OG	
	(iv) Bala	OG	
	(v) Padushedde	OG	
	(b) Ullal	TMC	
	(c) Thokur-62	CT	
	(d) Mudushedde	CT	
	(e) Neermarga	CT	
	(f) Munnur	CT	
	(g) Someshwar	CT	
	(h) Kotekara	CT	
	<b>Mysore</b>	UA	<b>9,90,900</b>
	(a) Mysore		
	(i) Mysore	M Corp.	
	(ii) Metagalli	OG	
(iii) Sathagalli	OG		
(iv) Alanahalli	OG		
(v) Chamundibetta	OG		
(vi) Hebbalu	OG		
(vii) Lingambudi	OG		
(viii) Dattagalli	OG		
(b) Hutagalli	CT		
(c) Belvata	CT		



STATE/UNION TERRITORY	CITY	CLASS	POPULATION
	(d) Hinkal	CT	
	(e) Bhogadi	CT	
	(f) Srirampura	CT	
	<b>Gulbarga</b>	<b>UA</b>	<b>5,43,147</b>
	(a) Gulbarga		
	(i) Gulbarga	M Corp.	
	(ii) Kusnoor	OG	
	(iii) Rajapur	OG	
	(iv) Kotnoor Darwesh	OG	
<b>Kerala</b>	<b>Kollam</b>	<b>UA</b>	<b>11,10,668</b>
	(a) Kollam		
	(i) Kollam	M Corp.	
	(ii) Neendakara	OG	
	(iii) Eravipuram	OG	
	(b) Paravoor	M	
	(c) Oachira	CT	
	(d) Kulasekharapuram	CT	
	(e) Adinad	CT	
	(f) Thodiyoor	CT	
	(g) Kallelibhagom	CT	
	(h) Karungappally	CT	
	(i) Ayanivelikulangara	CT	
	(j) Vadakkumthala	CT	
	(k) Panmana	CT	
	(l) Chavara	CT	
	Thrikkaruva	CT	
	(n) Panayam	CT	
	(o) Perinad	CT	
	(p) Elampalloor	CT	
	(q) Nedumpana	CT	
	(r) Kottamkara	CT	
	(s) Thrikkadavoor	CT	
	(t) Thrikkovilvattom	CT	
	(u) Adichanalloor	CT	
	(v) Thazhuthala	CT	
	(w) Mayyanad	CT	
	(x) Meenad	CT	
	(y) Poothakkulam	CT	
<b>Madhya Pradesh</b>	<b>Gwalior</b>	<b>UA</b>	<b>11,02,884</b>
	(a) Gwalior	M Corp.	
	(b) Morar Cantt.	CB	
	<b>Ujjain</b>	<b>M Corp.</b>	<b>5,15,215</b>
<b>Maharashtra</b>	<b>Amravati</b>	<b>M Corp.</b>	<b>6,47,057</b>
	<b>Nanded Waghala</b>	<b>M Corp.</b>	<b>5,50,439</b>
	<b>Aurangabad</b>	<b>UA</b>	<b>11,93,167</b>
	(a) Aurangabad	M Corp.	
	(b) Aurangabad Cantt.	CB	
	<b>Malegaon</b>	<b>UA</b>	<b>5,76,642</b>
	(a) Malegaon		
	(i) Malegaon	M Corp.	
	(ii) Daregaon	OG	
	(iii) Bhaigaon	OG	
	(b) Soyagaon	CT	
	(c) Dhyane	CT	
	(d) Malde	CT	
	<b>Bhiwandi</b>	<b>UA</b>	<b>7,35,681</b>
	(a) Bhiwandi	M Corp.	




STATE/UNION TERRITORY	CITY	CLASS	POPULATION
	(b) Khoni	CT	
	<b>Solapur</b>	<b>M Corp.</b>	<b>9,51,558</b>
	<b>Kolhapur</b>	<b>UA</b>	<b>5,61,837</b>
	(a) Kolhapur	M Corp.	
	(b) Gandhinagar	CT	
	<b>Sangli</b>	<b>UA</b>	<b>5,13,961</b>
	(a) Sangli-Miraj Kupwad	M Corp.	
	(b) Madhavnagar	CT	
<b>Orissa</b>	<b>Raurkela</b>	<b>UA</b>	<b>5,52,239</b>
	(a) Raurkela Town		
	(i) Raurkela Town	M Corp.	
	(ii) Kulunga Industrial Estate & Other Colony Area	OG	
	(b) Raurkela Industrial Township	IT+OG	
	(i) Raurkela Industrial Township	IT	
	(ii) I.D.L.Factory & Other Colony Area	OG	
	(c) Jalda Town	CT	
	<b>Cuttack</b>	<b>UA</b>	<b>6,63,188</b>
	(a) Cuttack	M Corp.	
	(b) Choudwar		
	(i) Choudwar	M	
	(ii) Industrial Area	OG	
	<b>Bhubaneswar</b>	<b>UA</b>	<b>8,85,363</b>
	(a) Bhubaneswar Town		
	(i) Bhubaneswar Town	M Corp.	
	(ii) Industrial & Colony Area	OG	
	(iii) Patrapada	OG	
	(iv) Sijua	OG	
	(v) Ransinghapur	OG	
	(vi) Sarakantara	OG	
	(vii) Bahadalpur	OG	
	(viii) Ebaranga	OG	
	(ix) Raghunathpurjali	OG	
	(x) Kalarahanga	OG	
	(xi) Injana	OG	
	(xii) Rokat	OG	
	(xiii) Kesora	OG	
	(xiv) Koradakanta	OG	
	(xv) Bankual	OG	
<b>Puducherry</b>	<b>Puducherry</b>	<b>UA</b>	<b>6,57,209</b>
	(a) Puducherry	M	
	(b) Ozhukarai	M	
	(c) Kurumbapet (GP+OG)		
	(i) Kurumbapet	GP	
	(ii) Odiampet	OG	
	(d) Villianur	CT	
	(e) Ariankuppam	CT	
	(f) Manavelly	CT	
<b>Punjab</b>	<b>Amritsar</b>	<b>UA</b>	<b>11,83,549</b>
	(a) Amritsar		
	(i) Amritsar	M Corp.	
	(ii) Abadi Baba Darshan Singh on Ram Tirath Road	OG	
	(iii) Abadi Baba Jiwan Singh on Ram Tirath Road	OG	
	(iv) Naushera Khurd	OG	
	(v) Abadi Naushera	OG	
	(vi) Bara Khankot Doburjee	OG	
	(vii) Abadi Khalsa Nagar Near Kot Mit Singh	OG	
	(viii) Village Mule Chak	OG	



STATE/UNION TERRITORY	CITY	CLASS	POPULATION
	(ix) Village Ghumanpura	OG	
	(x) Joshi Colony, Ram Tirath Road	OG	
	(xi) Raggar Colony, Gali No. 1,2&3, Ram Tirath Road	OG	
	(xii) Village Kuriwal	OG	
	(xiii) Thandewala	OG	
	(xiv) Abadi along Khairabad on Ram Tirath Road to Ajnala Road	OG	
	(xv) Village Roriwala	OG	
	(xvi) Prem Nagar on Ajnala Road	OG	
	(xvii) Abadi Mirankot on Ajnala Road	OG	
	(xviii) Gumtala Colony on Jagdev Kalan Road	OG	
	(xix) Ranjit Vihar	OG	
	(xx) Parti Vihar	OG	
	(xxi) Silver Estate	OG	
	(xxii) Krishna Lane	OG	
	(xxiii) Vill Bhagatpura (Factories on right side of Doburjee G.T. Road)	OG	
	(xxiv) Basarka Bhaini (Attari Road)	OG	
	(b) Nangli	CT	
	(c) Mudal	CT	
	<b>Jalandhar</b>	<b>UA</b>	<b>8,74,412</b>
	(a) Jalandhar		
	(i) Jalandhar	M Corp.	
	(ii) Bidhipur on Amritsar Road	OG	
	(iii) Alipur adjacent to Village Mithapur	OG	
	(iv) Nangal Karkhan adjacent to Master Mehnga Singh Colony	OG	
	(b) Khambra	CT	
<b>Rajasthan</b>	<b>Bikaner</b>	<b>M Corp.</b>	<b>6,44,406</b>
	<b>Jodhpur</b>	<b>UA</b>	<b>11,38,300</b>
	(a) Jodhpur		
	(i) Jodhpur	M Corp.	
	(ii) Pal Village	OG	
	(iii) Mandor Industrial Area	OG	
	(b) Nandri Village	CT	
	(c) Sangariya	CT	
	(d) Kuri Bhagtasani	CT	
	<b>Ajmer</b>	<b>UA</b>	<b>5,51,101</b>
	(a) Ajmer	M Corp.	
	(b) Boraj-Kajipura	CT	
	<b>Kota</b>	<b>M Corp.</b>	<b>10,01,694</b>
<b>Tamil Nadu</b>	<b>Salem</b>	<b>UA</b>	<b>9,17,414</b>
	(a) Salem	M Corp.	
	(b) Kannankurichi (TP)	TP	
	(c) Dalavaipatti	CT	
	(d) Mallamooppampatti	CT	
	(e) Kondalampatti	CT	
	(f) Neykkarappatti	CT	
	(g) Erumapalayam	CT	
	(h) Sanniyasigundu	CT	
	<b>Erode</b>	<b>UA</b>	<b>5,21,891</b>
	(a) Erode	M Corp.	
	(b) Veerappanchatiram	M	
	(c) Surampatti	M	
	(d) Kasipalayam (E)	M	
	(e) Bhavani	M	
	(f) Suriyampalayam	TP	
	(g) Brahmana Periya Agraharam	TP	



STATE/UNION TERRITORY	CITY	CLASS	POPULATION
	(h) Periyasemur	M	
	(i) Mettunasuvanpalayam	CT	
	(a) Tiruchirappalli	UA	10,22,518
	(b) Pappankurichi	M Corp.	
	(c) Thiruverumbur	TP	
	(d) Koothappar	TP	
	(e) Krishnasamudram	CT	
	(f) Thuvakudi	M	
	(g) Navalpattu	CT	
	(h) Manachanalur	TP	
	(i) Pichandarkovil	CT	
	(a) Tiruppur	UA	9,63,173
	(b) Avanashi	M Corp.	
	(c) Thirumurganpoundi	TP	
	(d) Chetipalayam	CT	
	(e) Thotipalayam	CT	
	(f) Velampalayam	M	
	(g) S.Nallur	M	
	(h) Andipalayam	CT	
	(i) Mangalam	CT	
	(j) Veerapandi	CT	
	(k) Samalapuram	TP	
	(l) Neripperichal	CT	
	Muruganpalayam	CT	
	(n) Karaipudur	CT	
Uttar Pradesh	Saharanpur	M Corp.	7,05,478
	Moradabad	M Corp.	8,87,871
	Noida	CT	6,37,272
	Aligarh	UA	9,11,223
	(a) Aligarh	M Corp.	
	(b) Sarsauli	CT	
	(c) Ashrafpur Jalal	CT	
	(d) Kwarasi	CT	
	Firezabad	NPP	6,04,214
	Bareilly	UA	9,85,752
	(a) Bareilly		
	(i) Bareilly	M Corp.	
	(ii) Northern Railway Colony	OG	
	(b) Bareilly	CB	
	(c) Kandharpur	CT	
	(d) Mohenpur	CT	
	(e) Kakaina	CT	
	Jhansi	UA	5,47,638
	(a) Jhansi	M Corp.	
	(b) Jhansi	CB	
	(c) Jhansi Railway Settlement (ITS)	ITS	
	Gorakhpur	UA	6,94,889
	(a) Gorakhpur	M Corp.	
	(b) Harsewakpur No.2	CT	
	(c) Jangl Hakeem No.2	CT	
	(d) Air Force Area	CT	
Uttarakhand	Dehradun	UA	7,06,124
	(a) Dehradun		
	(i) Dehradun	M Corp.	
	(ii) Bharuwala Grant	OG	
	(b) Dehradun	CB	



STATE/UNION TERRITORY	CITY	CLASS	POPULATION
	(c) Clement Town	CB	
	(d) Raipur	CT	
	(e) Natthuwalla	CT	
	(f) Natthan Pur	CT	
<b>West Bengal</b>	<b>Siliguri</b>	<b>UA</b>	<b>7,05,579</b>
	(a) Siliguri	M Corp.	
	(b) Kalkut (P)	CT	
	(c) Dabgram (P)	CT	
	(d) Binnaguri	CT	
	(e) Chakiabhita	CT	
	<b>Durgapur</b>	<b>UA</b>	<b>5,80,990</b>
	(a) Durgapur	M Corp.	
	(b) Bamunara	CT	
	(c) Arra	CT	

